



This map is reproduced from Ordnance Survey material with the permission of Ordnance Survey on behalf of the Controller of Her Majesty's Stationery Office. Crown copyright. Unauthorised reproduction infringes Crown copyright and may lead to prosecution or civil proceedings. East Cambridgeshire District Council Licence Number 100023279.

# Haddenham



## Key

-  Development Envelope - as amended
-  Pre-submission Development Envelope



East Cambridgeshire  
District Council

Scale: 1:2,500



Date: 11/01/2011

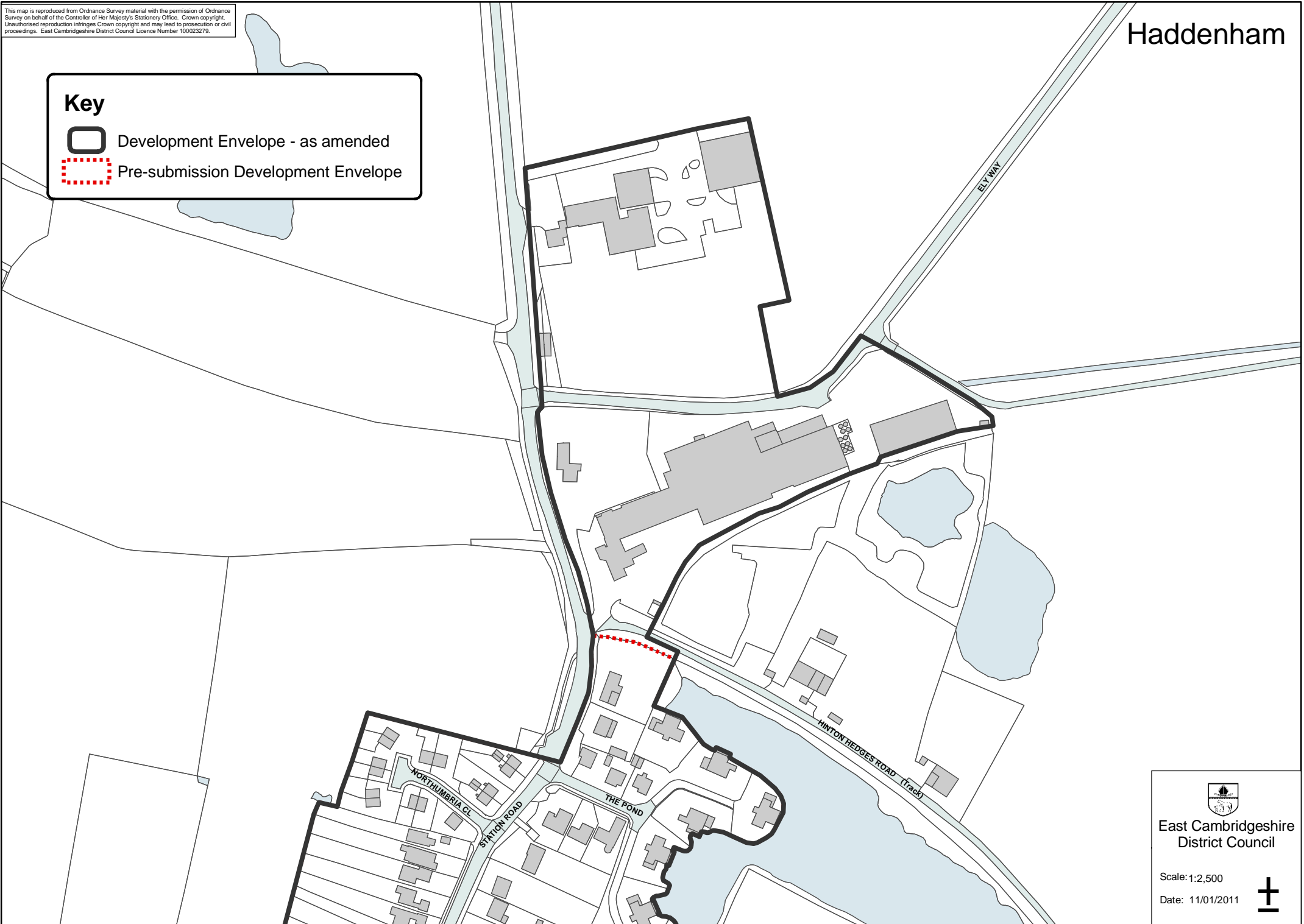


This map is reproduced from Ordnance Survey material with the permission of Ordnance Survey on behalf of the Controller of Her Majesty's Stationery Office. Crown copyright. Unauthorised reproduction infringes Crown copyright and may lead to prosecution or civil proceedings. East Cambridgeshire District Council Licence Number 100023279.

# Haddenham

## Key

-  Development Envelope - as amended
-  Pre-submission Development Envelope



East Cambridgeshire  
District Council

Scale: 1:2,500

Date: 11/01/2011



564000.000000

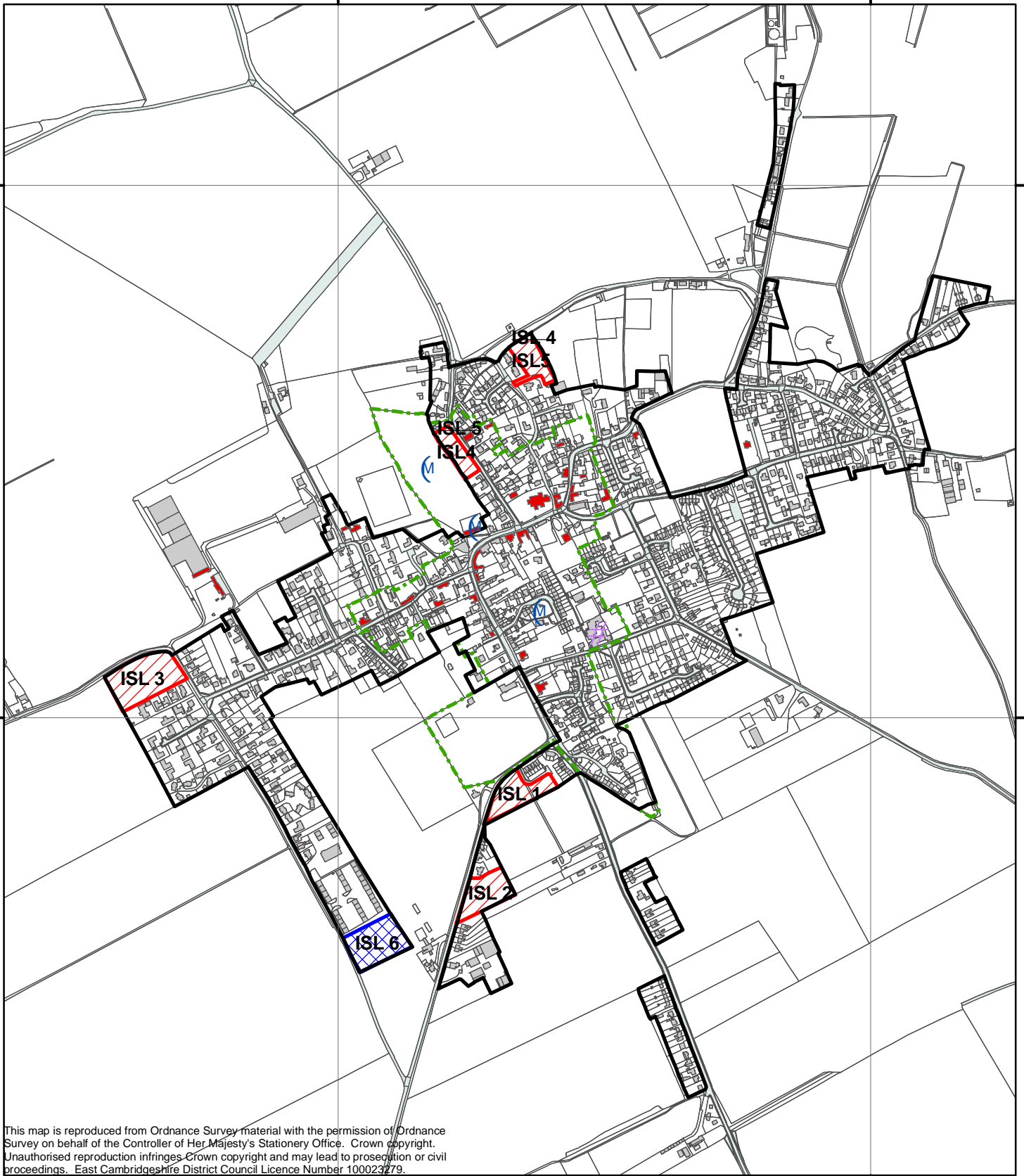
565000.000000

275000.000000

275000.000000

274000.000000

274000.000000



This map is reproduced from Ordnance Survey material with the permission of Ordnance Survey on behalf of the Controller of Her Majesty's Stationery Office. Crown copyright. Unauthorised reproduction infringes Crown copyright and may lead to prosecution or civil proceedings. East Cambridgeshire District Council Licence Number 100023279.

564000.000000

565000.000000

### Key

-  Development Envelope - as amended
-  Housing allocation
-  Employment allocation
- ISL X Local Plan Policy
-  Primary School
-  Conservation Area
-  Listed Building
-  Scheduled Ancient Monument



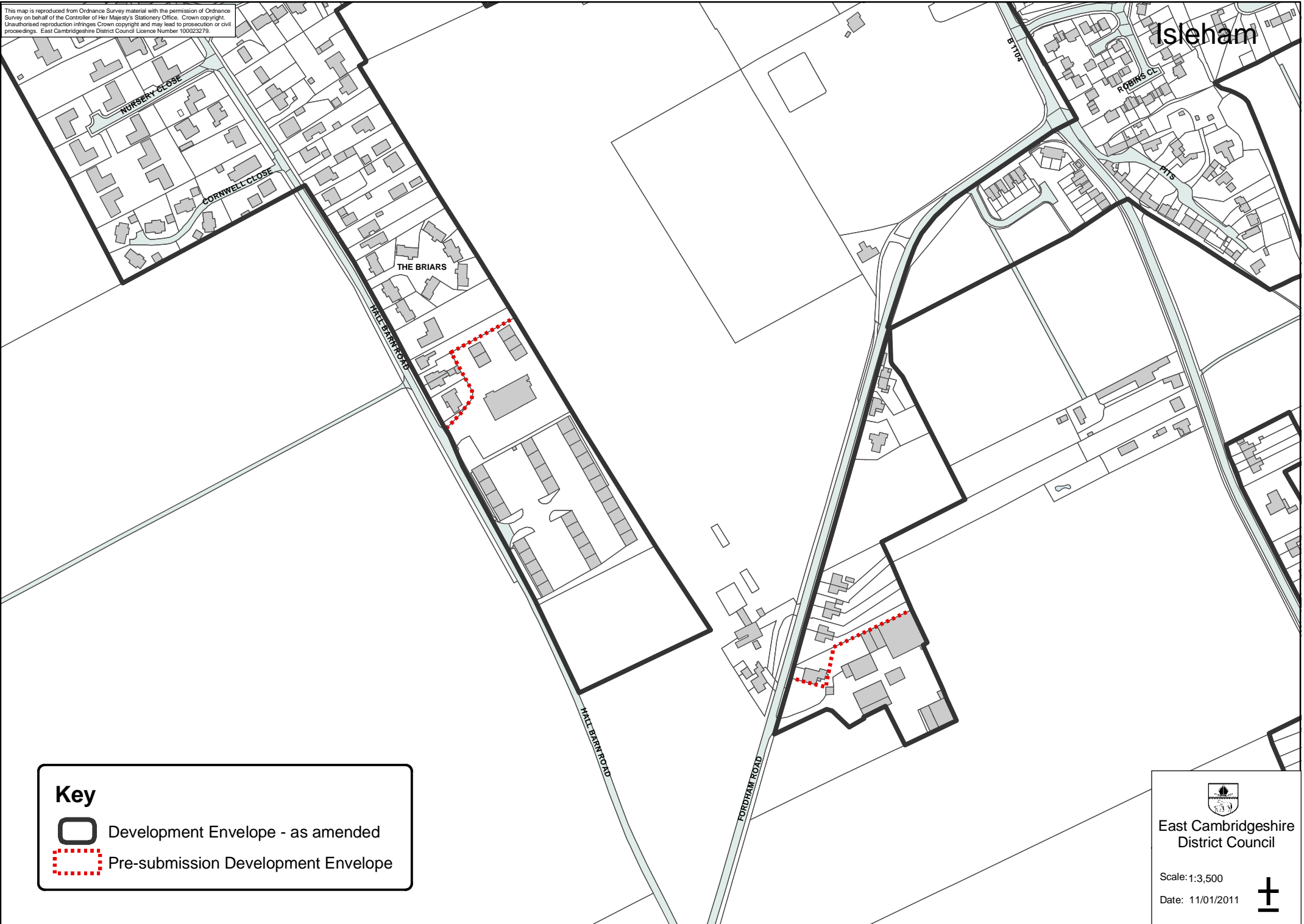
Map 8.19  
Isleham



1:10,000


This map is reproduced from Ordnance Survey material with the permission of Ordnance Survey on behalf of the Controller of Her Majesty's Stationery Office. Crown copyright. Unauthorised reproduction infringes Crown copyright and may lead to prosecution or civil proceedings. East Cambridgeshire District Council Licence Number 100023279.

Isleham




**Key**

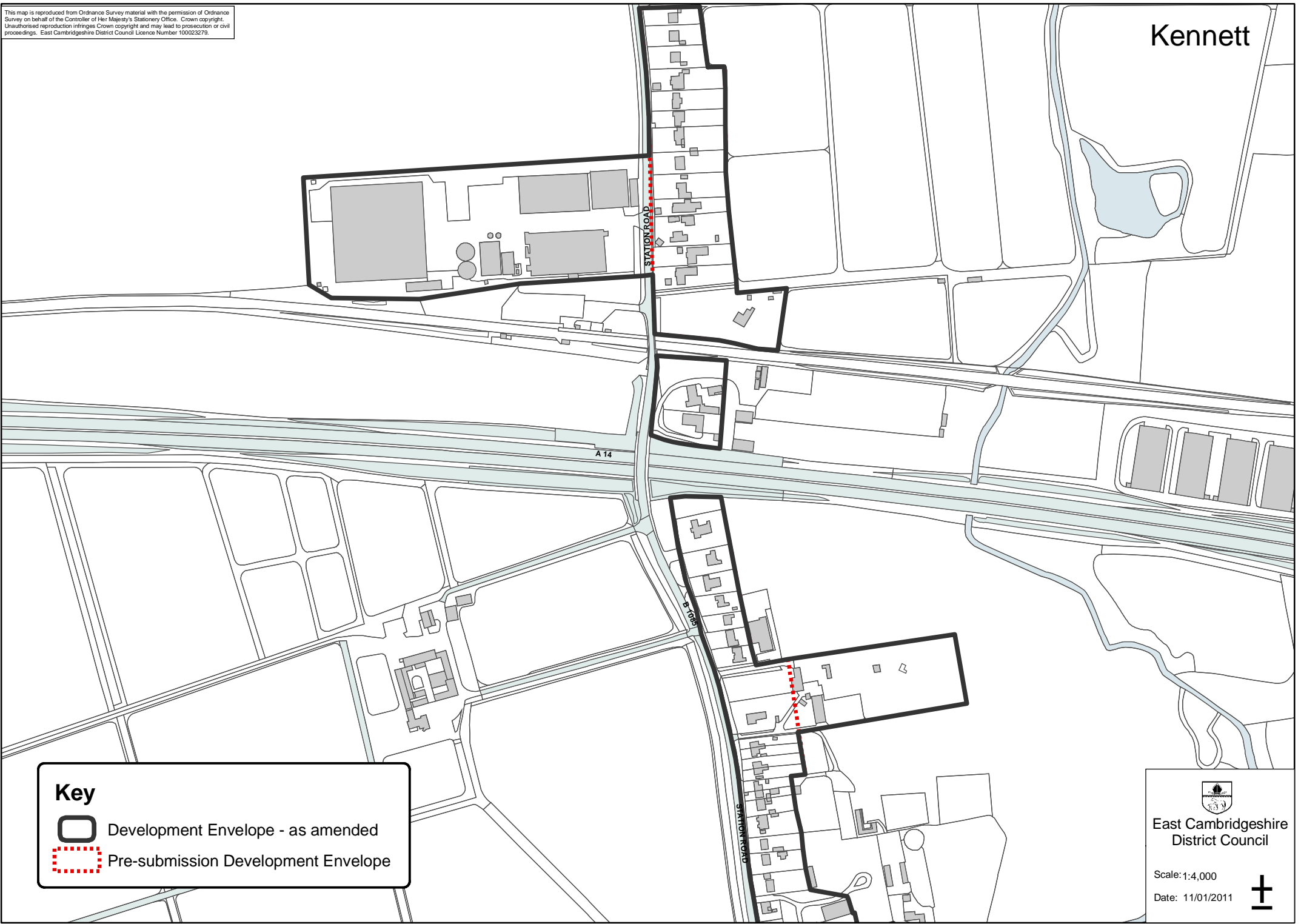
-  Development Envelope - as amended
-  Pre-submission Development Envelope

  
East Cambridgeshire  
District Council



Scale: 1:3,500  
Date: 11/01/2011



Kennett



**Key**

-  Development Envelope - as amended
-  Pre-submission Development Envelope



East Cambridgeshire  
District Council

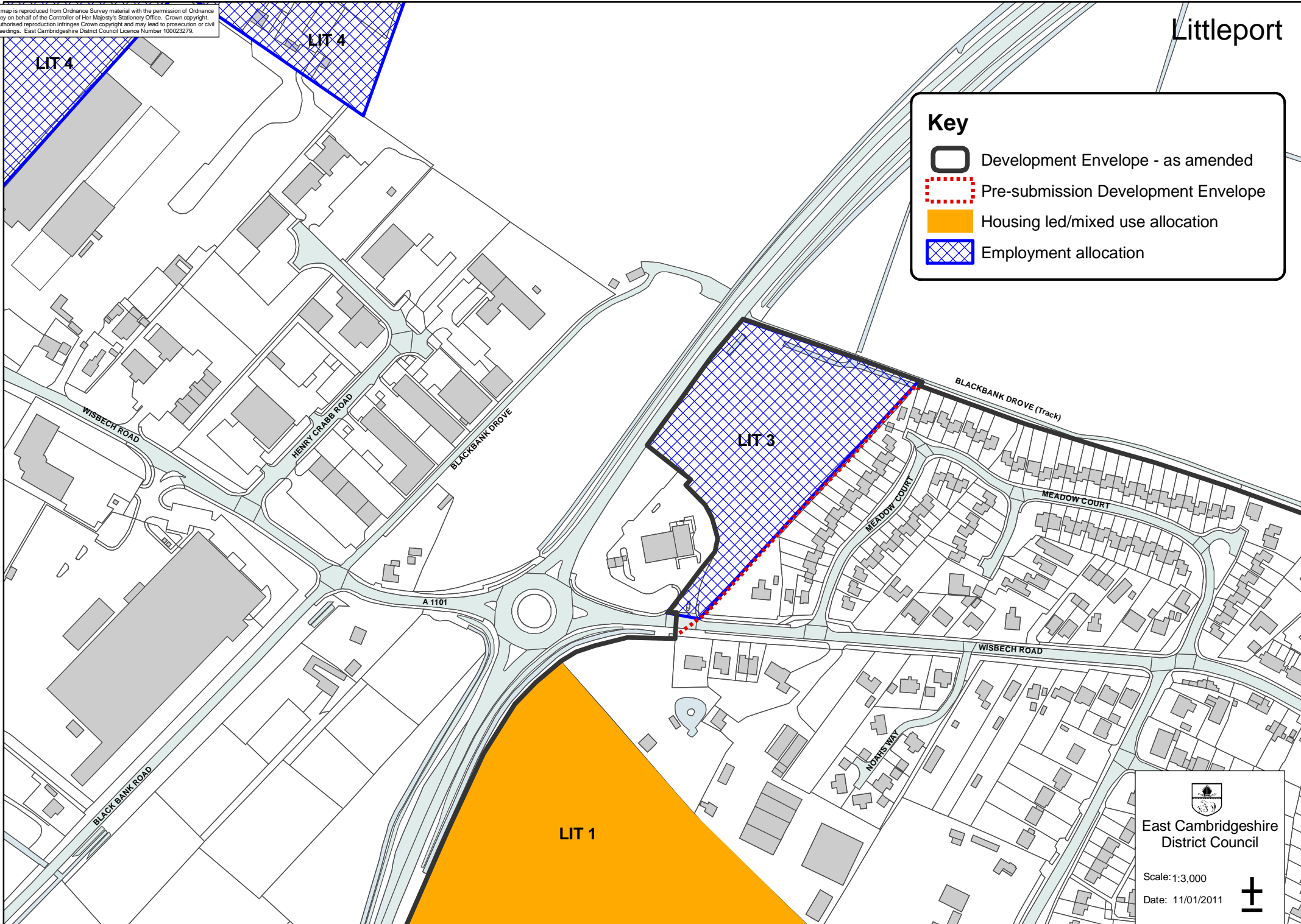
Scale: 1:4,000

Date: 11/01/2011



This map is reproduced from Ordnance Survey material with the permission of Ordnance Survey on behalf of the Controller of Her Majesty's Stationery Office. Crown copyright. Unauthorised reproduction infringes Crown copyright and may lead to prosecution or civil proceedings. East Cambridgeshire District Council Licence Number 100023279.

# Littleport

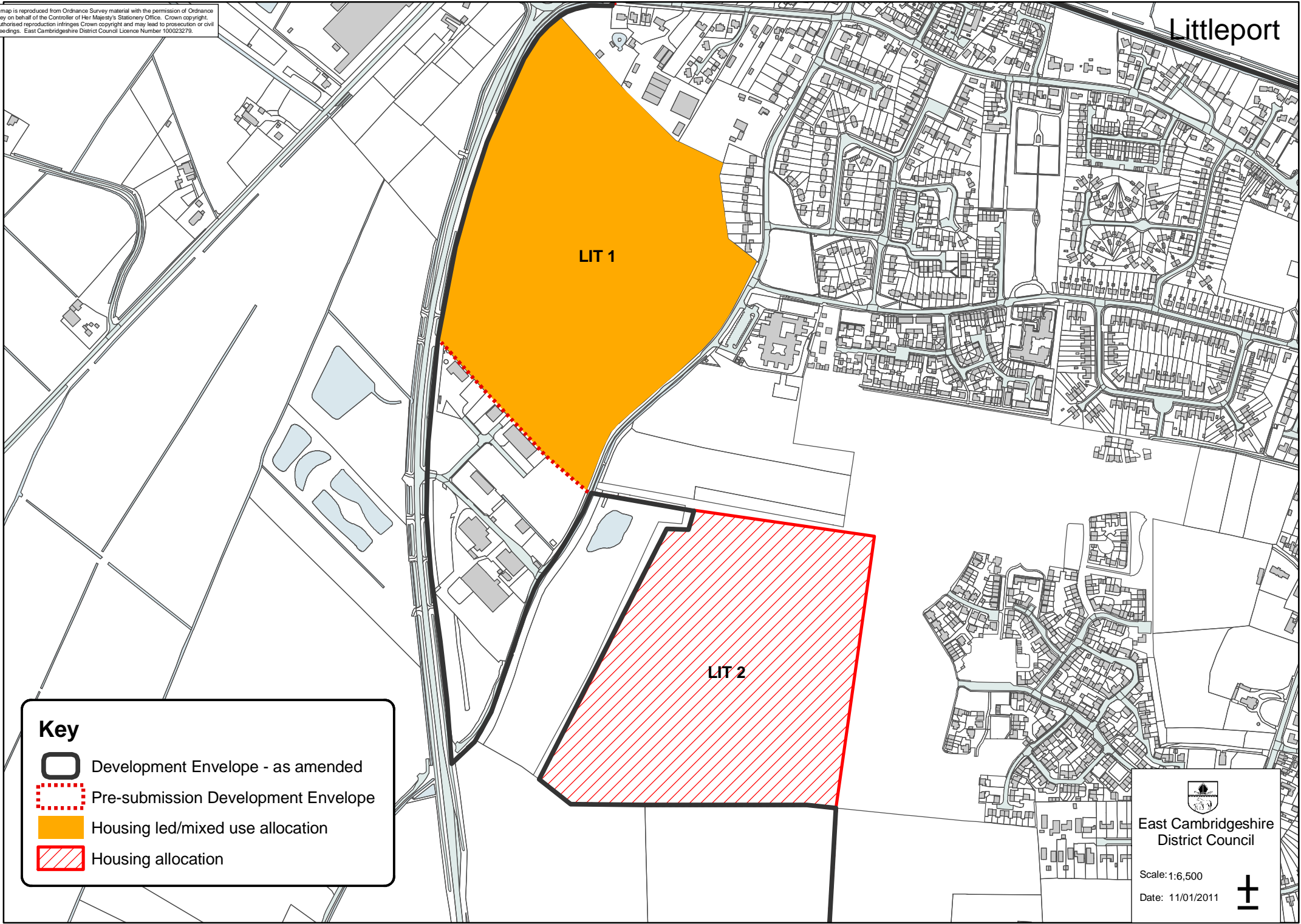


**Key**





- Development Envelope - as amended
- Pre-submission Development Envelope
- Housing led/mixed use allocation
- Employment allocation

East Cambridgeshire  
District Council

Scale: 1:3,000  
Date: 11/01/2011



**Key**

-  Development Envelope - as amended
-  Pre-submission Development Envelope
-  Housing led/mixed use allocation
-  Housing allocation



East Cambridgeshire  
District Council

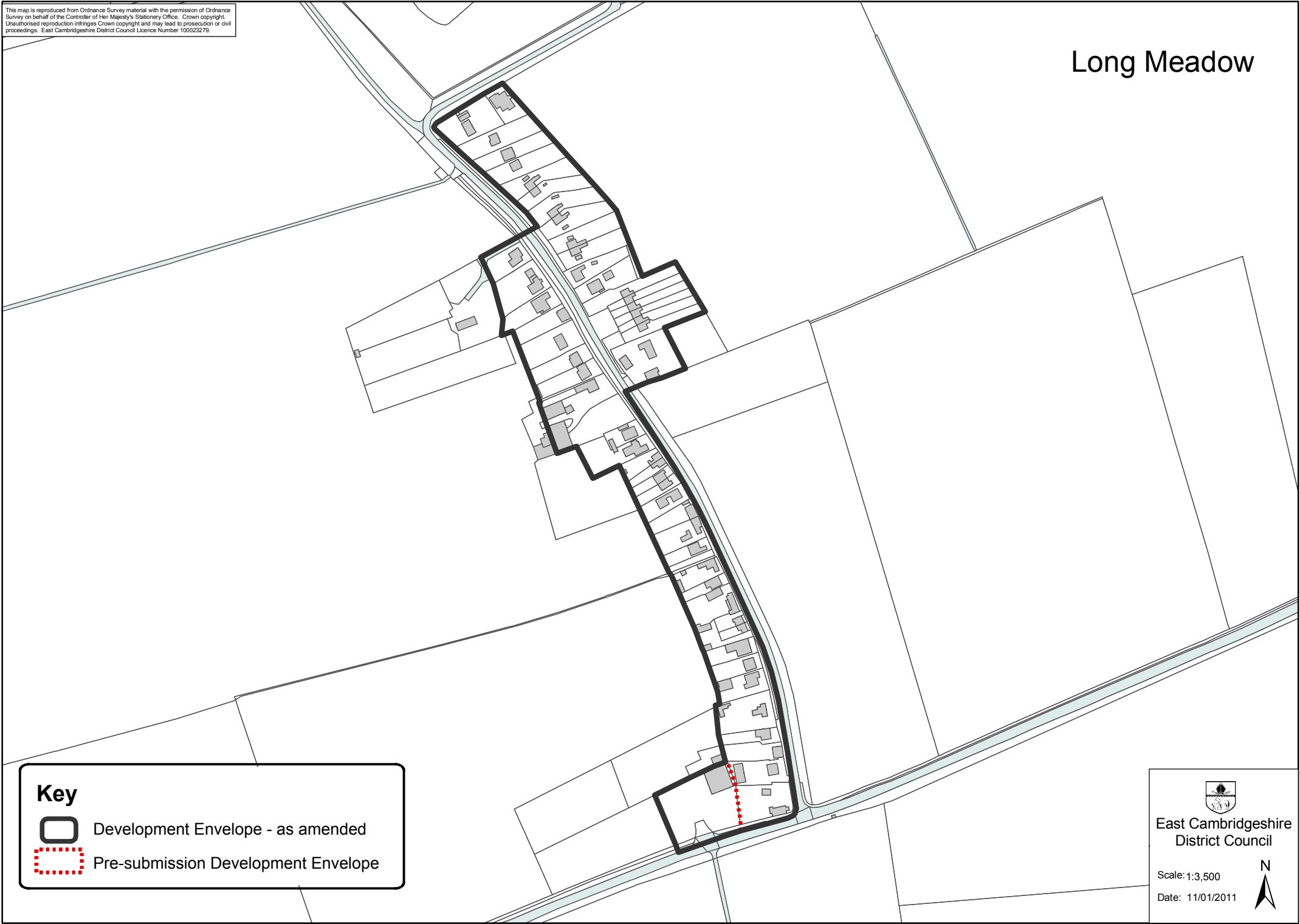
Scale: 1:6,500

Date: 11/01/2011





This map is reproduced from Ordnance Survey material with the permission of Ordnance Survey on behalf of the Controller of Her Majesty's Stationery Office. Crown copyright. Unauthorised reproduction infringes Crown copyright and may lead to prosecution or civil proceedings. East Cambridgeshire District Council Licence Number 100023279.

# Long Meadow



## Key

-  Development Envelope - as amended
-  Pre-submission Development Envelope



East Cambridgeshire  
District Council

Scale: 1:3,500

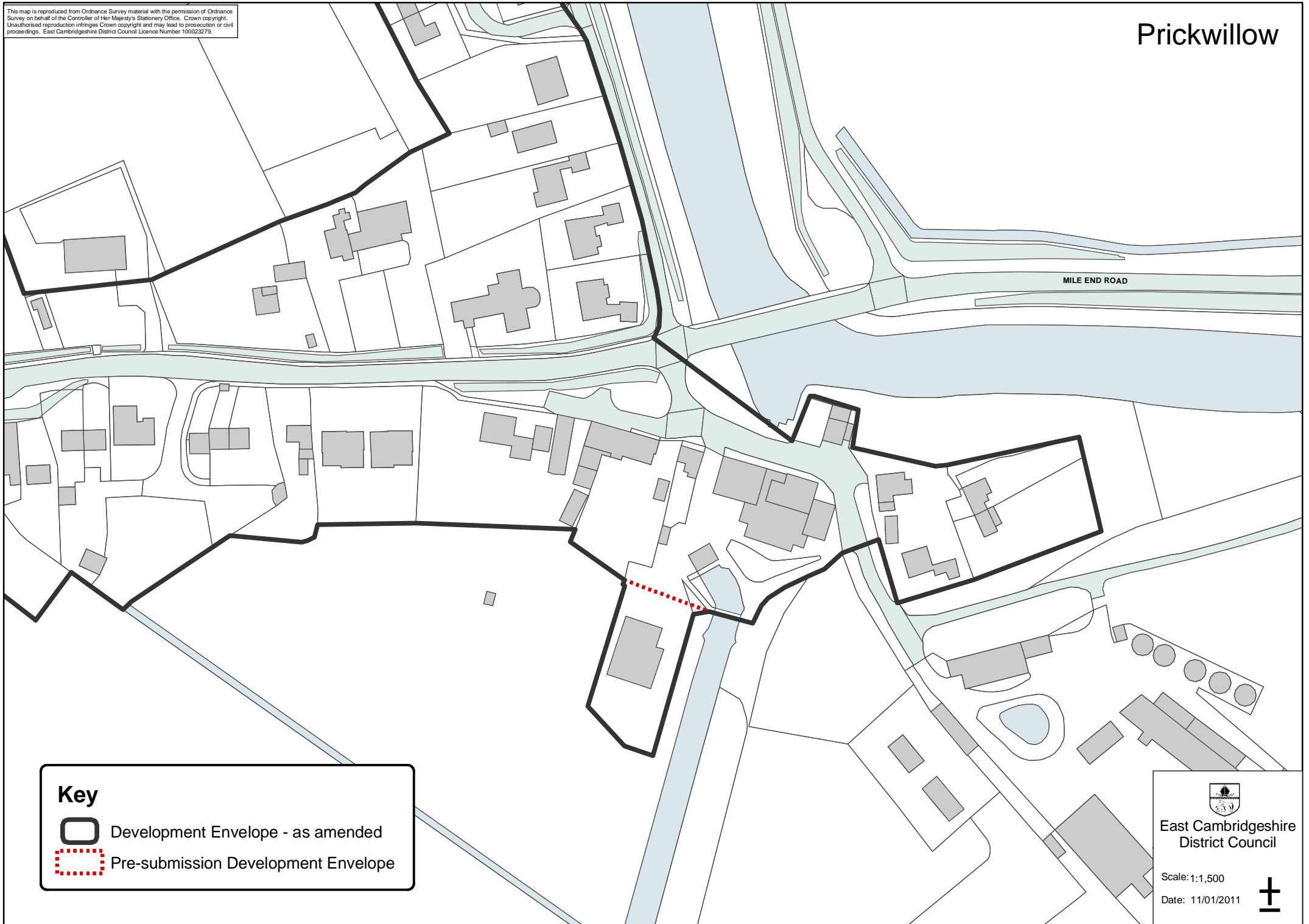
Date: 11/01/2011





This map is reproduced from Ordnance Survey material with the permission of Ordnance Survey on behalf of the Controller of Her Majesty's Stationery Office. Crown copyright. Unauthorised reproduction infringes Crown copyright and may lead to prosecution or civil proceedings. East Cambridgeshire District Council Licence Number 100023279.

# Prickwillow



MILE END ROAD

## Key



Development Envelope - as amended



Pre-submission Development Envelope



East Cambridgeshire  
District Council

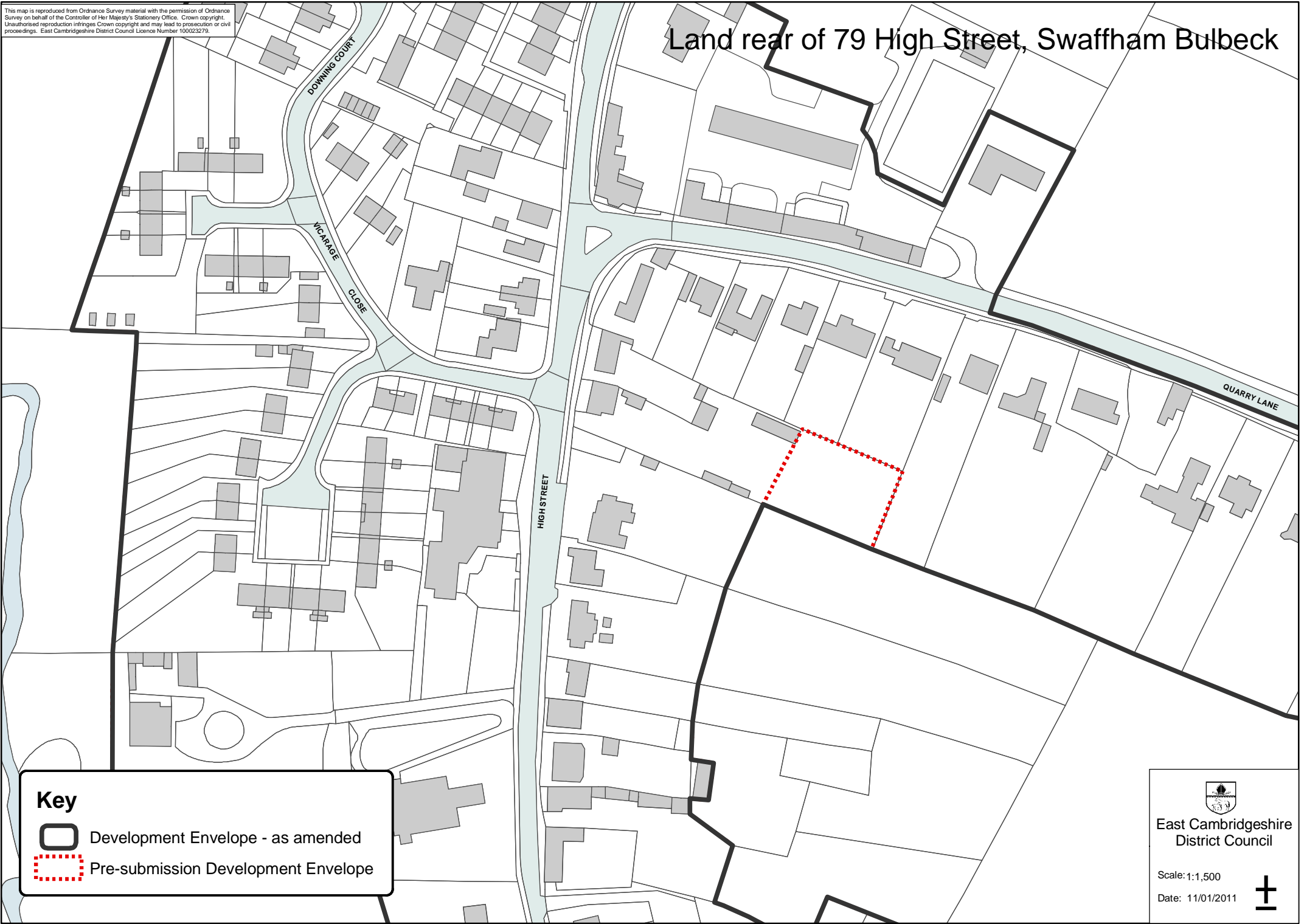
Scale: 1:1,500

Date: 11/01/2011






This map is reproduced from Ordnance Survey material with the permission of Ordnance Survey on behalf of the Controller of Her Majesty's Stationery Office. Crown copyright. Unauthorised reproduction infringes Crown copyright and may lead to prosecution or civil proceedings. East Cambridgeshire District Council Licence Number 100023279.

# Land rear of 79 High Street, Swaffham Bulbeck




## Key




-  Development Envelope - as amended
-  Pre-submission Development Envelope

  
East Cambridgeshire  
District Council

Scale: 1:1,500  
Date: 11/01/2011



**Key**

-  Development Envelope - as amended
-  Pre-submission Development Envelope
-  Housing allocation

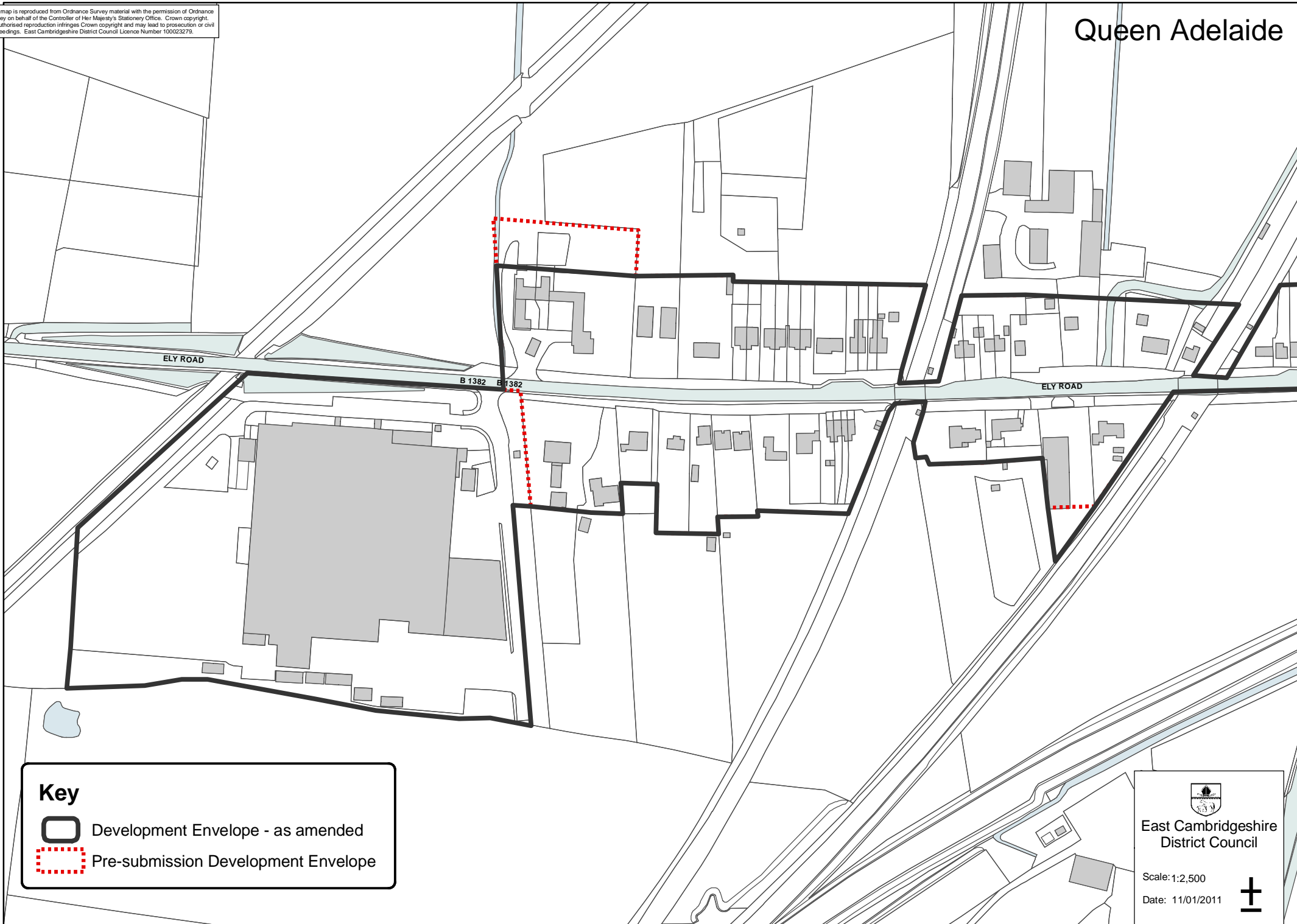


East Cambridgeshire  
District Council



Scale: 1:5,500


Date: 11/01/2011






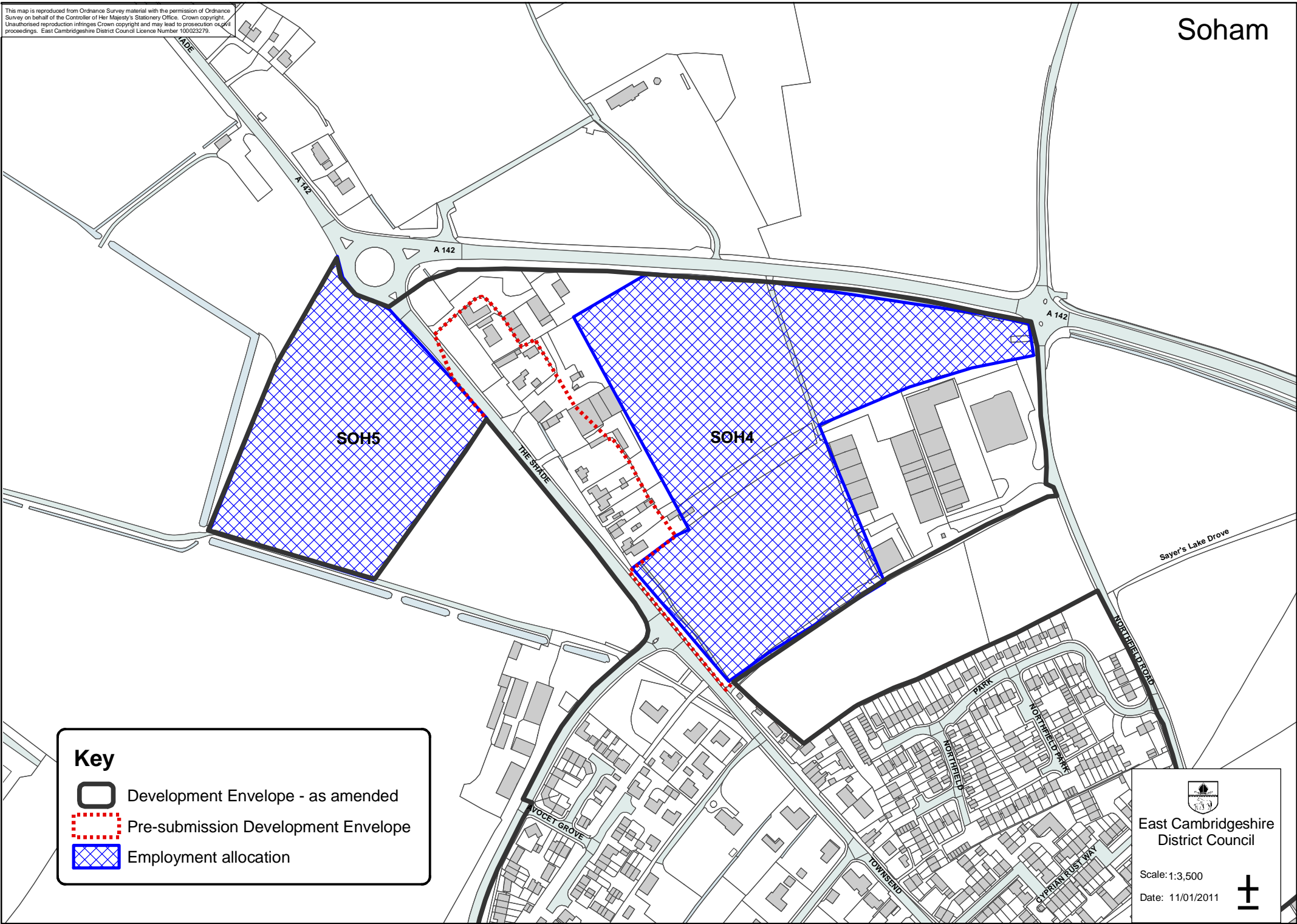
## Key

-  Development Envelope - as amended
-  Pre-submission Development Envelope




  
East Cambridgeshire  
District Council


Scale: 1:2,500  
Date: 11/01/2011






**Key**

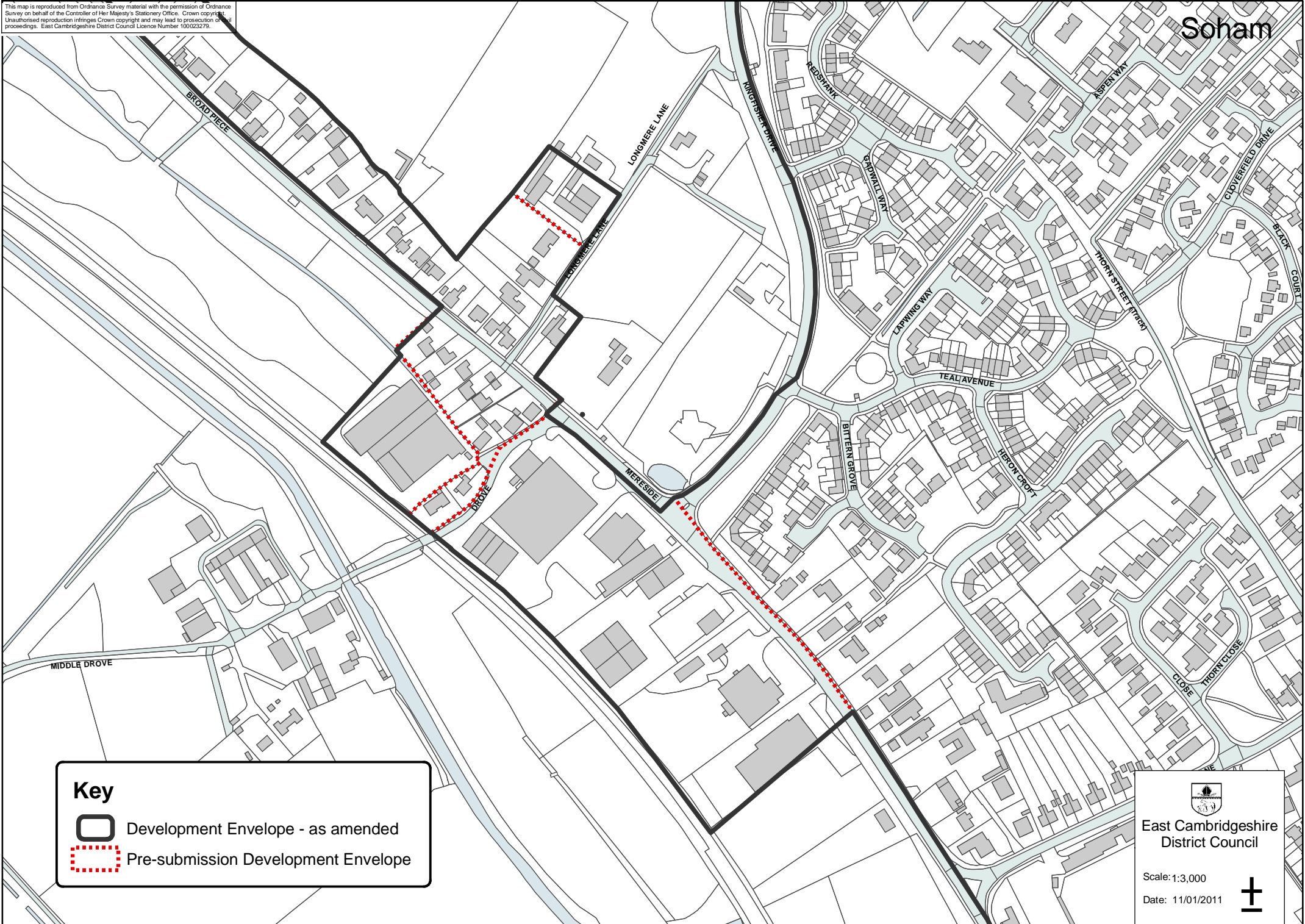
-  Development Envelope - as amended
-  Pre-submission Development Envelope
-  Employment allocation



East Cambridgeshire  
District Council


Scale: 1:3,500  
Date: 11/01/2011






**Key**

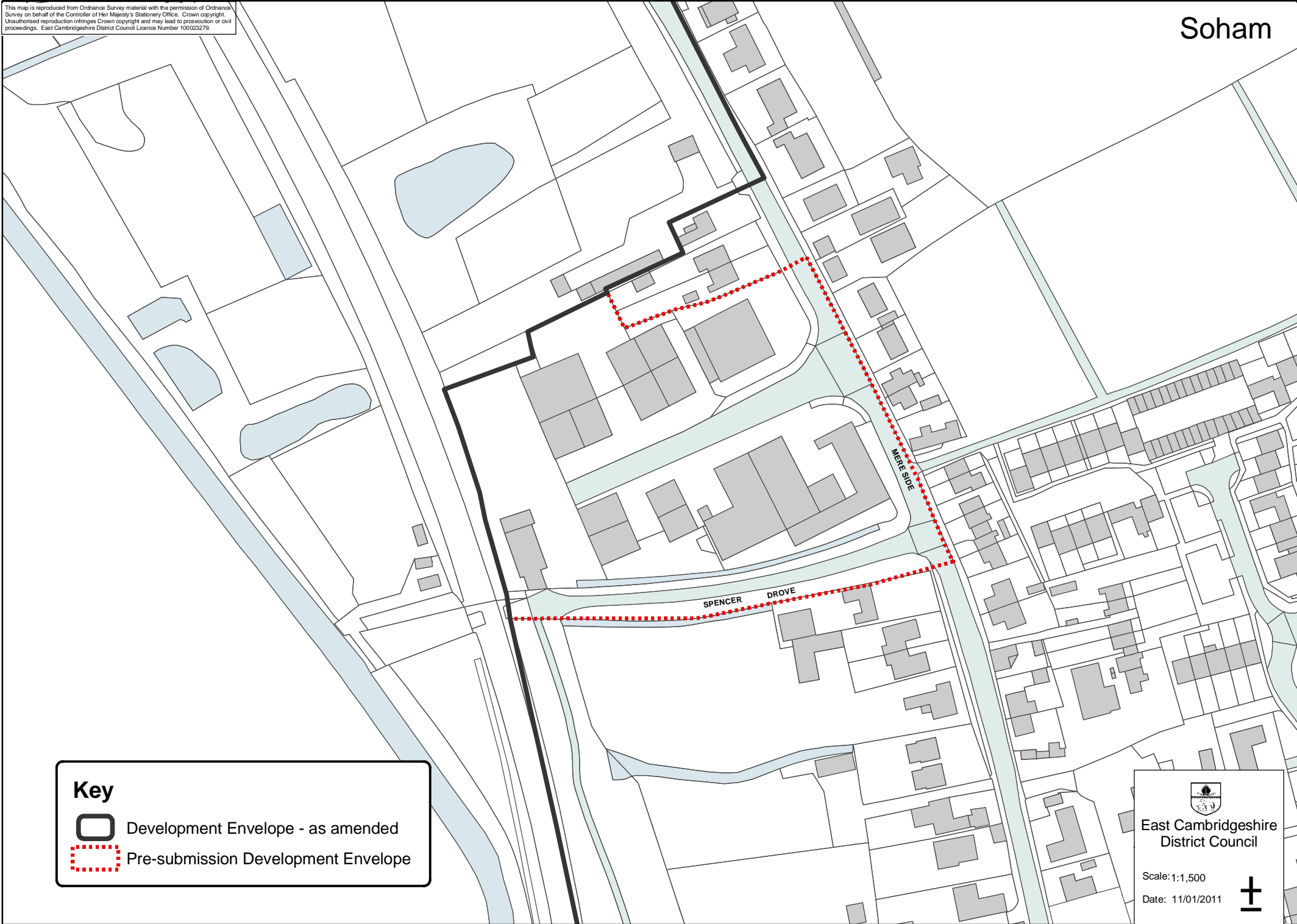
-  Development Envelope - as amended
-  Pre-submission Development Envelope



East Cambridgeshire  
District Council

Scale: 1:3,000  
Date: 11/01/2011





### Key



Development Envelope - as amended



Pre-submission Development Envelope



East Cambridgeshire  
District Council

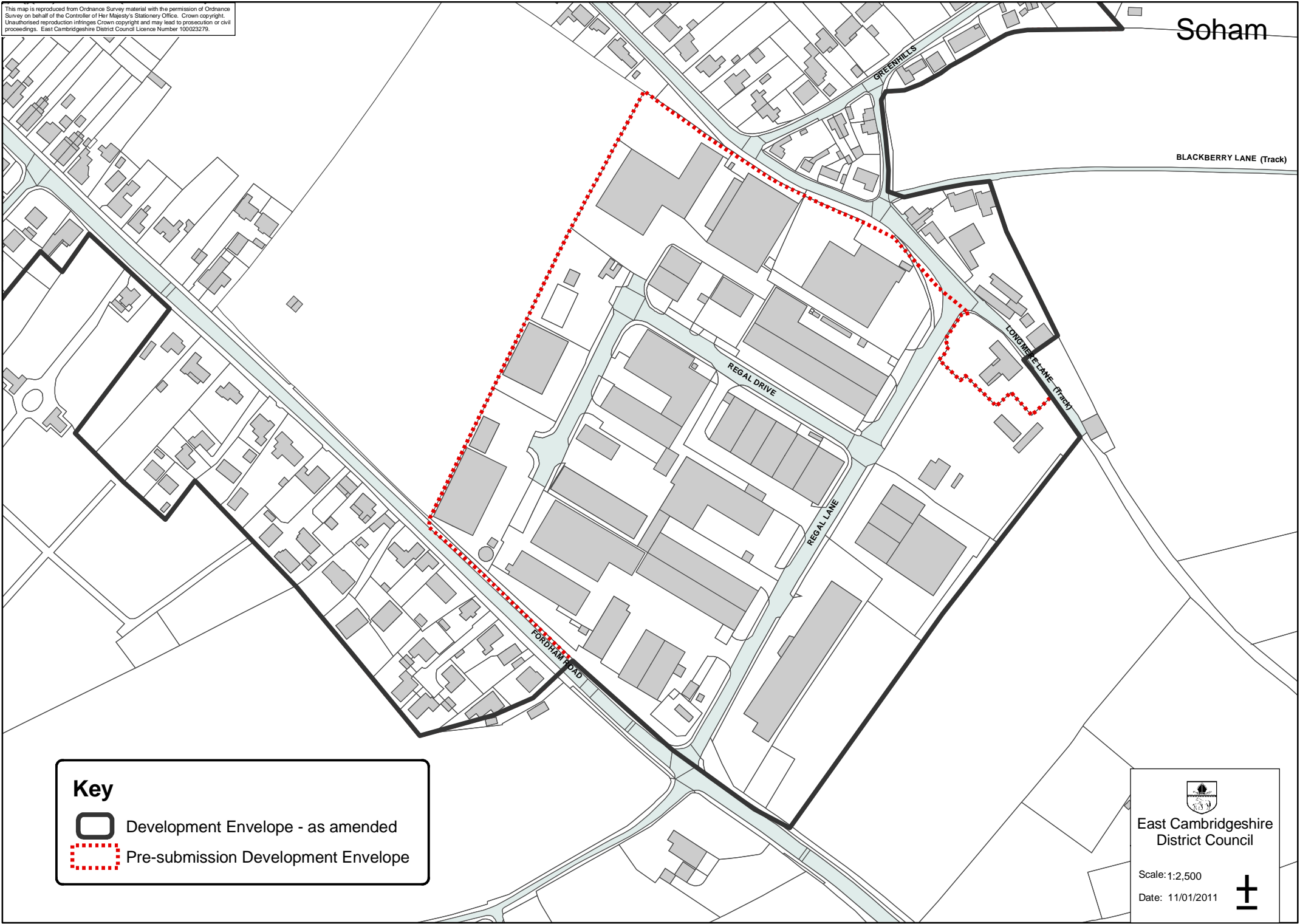
Scale: 1:1,500

Date: 11/01/2011



This map is reproduced from Ordnance Survey material with the permission of Ordnance Survey on behalf of the Controller of Her Majesty's Stationery Office. Crown copyright. Unauthorised reproduction infringes Crown copyright and may lead to prosecution or civil proceedings. East Cambridgeshire District Council Licence Number 1001023279.

Soham



BLACKBERRY LANE (Track)

LONGME LANE (Track)

REGAL DRIVE

REGAL LANE

FORDHAM ROAD

GREENMILLS

**Key**



Development Envelope - as amended



Pre-submission Development Envelope



East Cambridgeshire  
District Council

Scale: 1:2,500

Date: 11/01/2011











SOH3

SOH6

SOH1


**Key**

-  Development Envelope - as amended
-  Pre-submission Development Envelope
-  Housing led/mixed use allocation
-  Employment allocation
-  Housing allocation

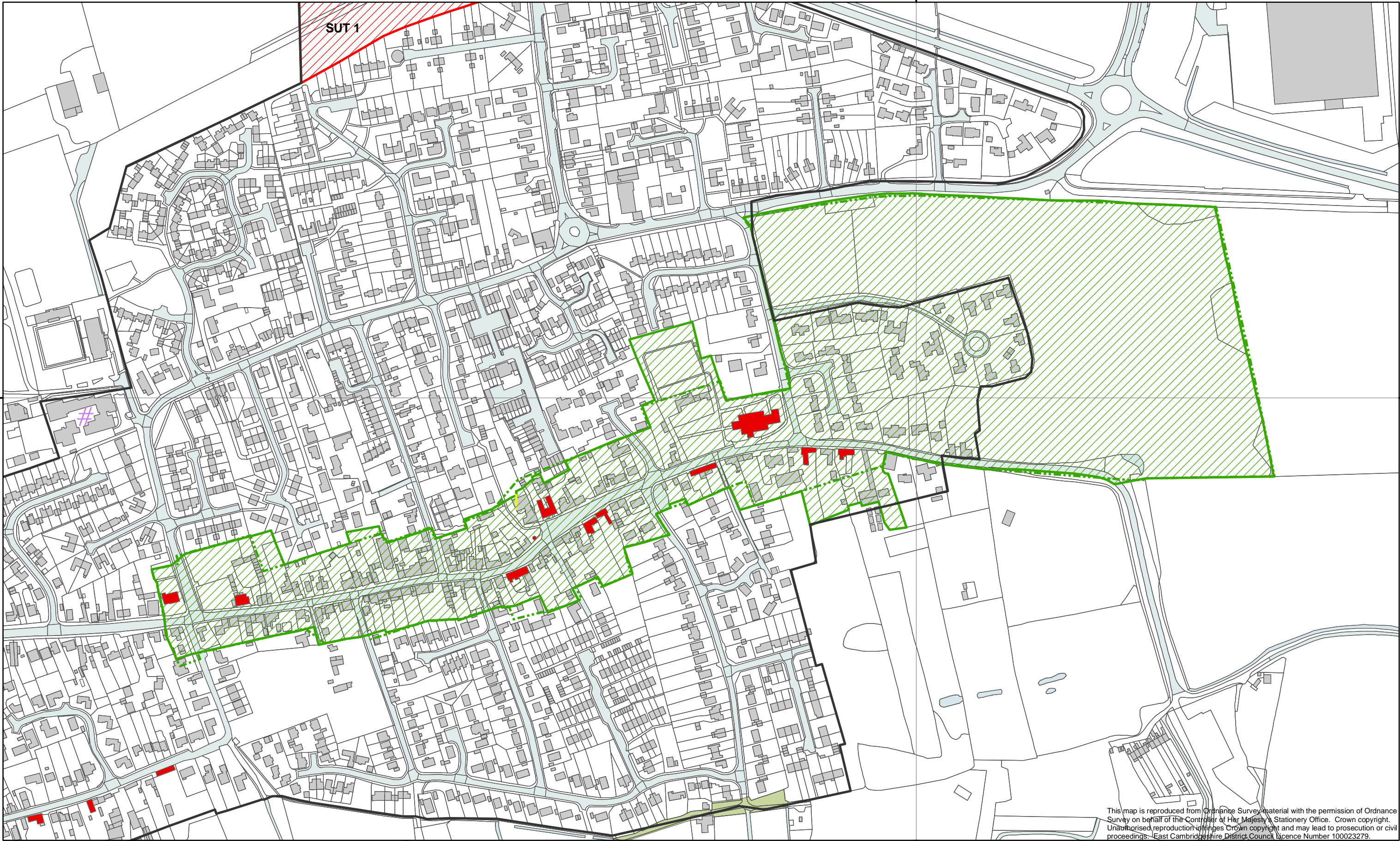


East Cambridgeshire  
District Council

Scale: 1:3,500  
Date: 11/01/2011



545000.000000



This map is reproduced from Ordnance Survey material with the permission of Ordnance Survey on behalf of the Controller of Her Majesty's Stationery Office. Crown copyright. Unauthorised reproduction infringes Crown copyright and may lead to prosecution or civil proceedings. East Cambridgeshire District Council Licence Number 100023279.

545000.000000

**Key**

Development Envelope	Listed Building
Housing allocation	Doctors Surgery
Conservation Area - as amended	Primary School
Pre-submission Conservation Area	Site of Special Scientific Interest

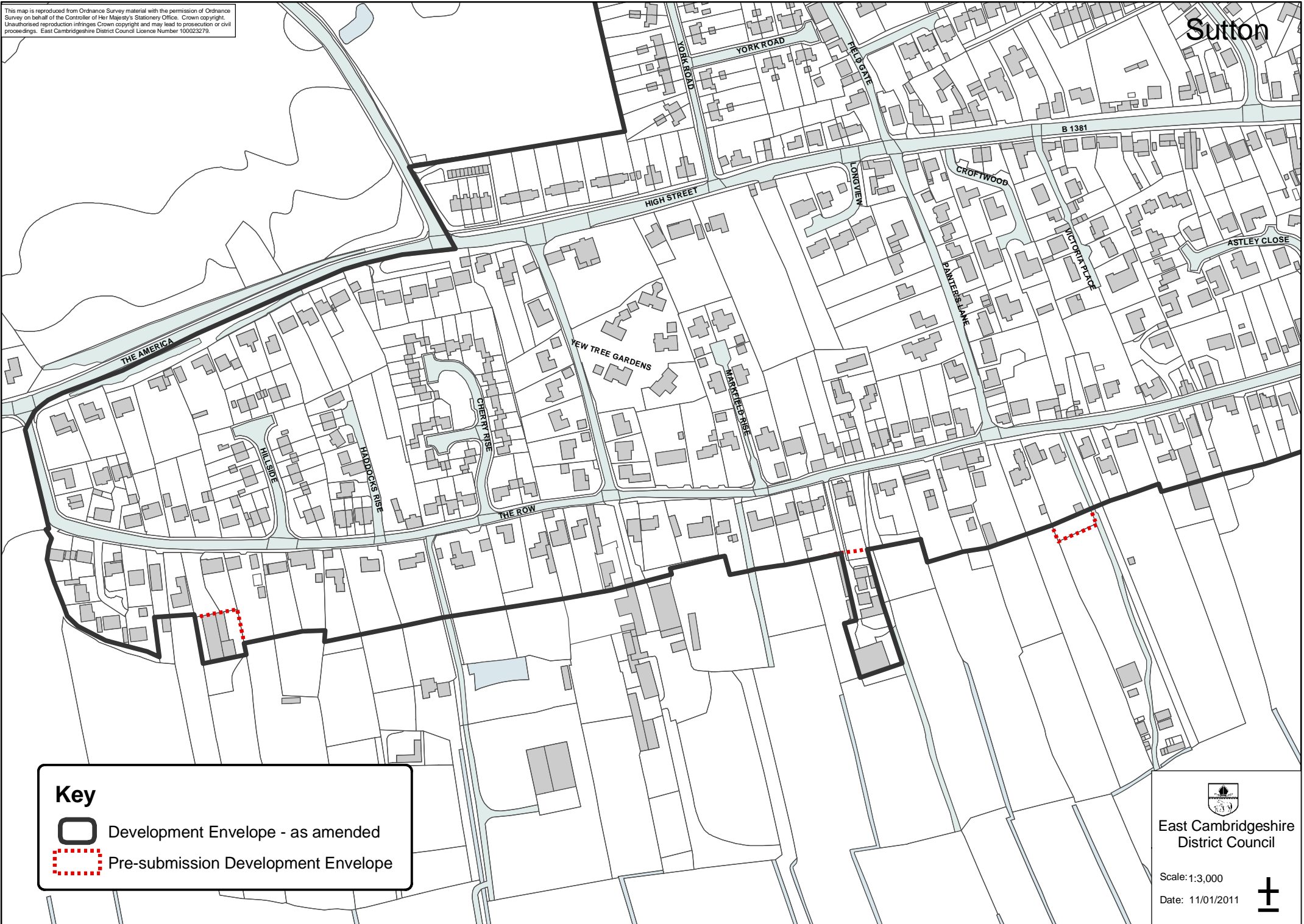
SUT X Local Plan Policy




Map 8.39  
Sutton




1:3,500




**Key**

-  Development Envelope - as amended
-  Pre-submission Development Envelope

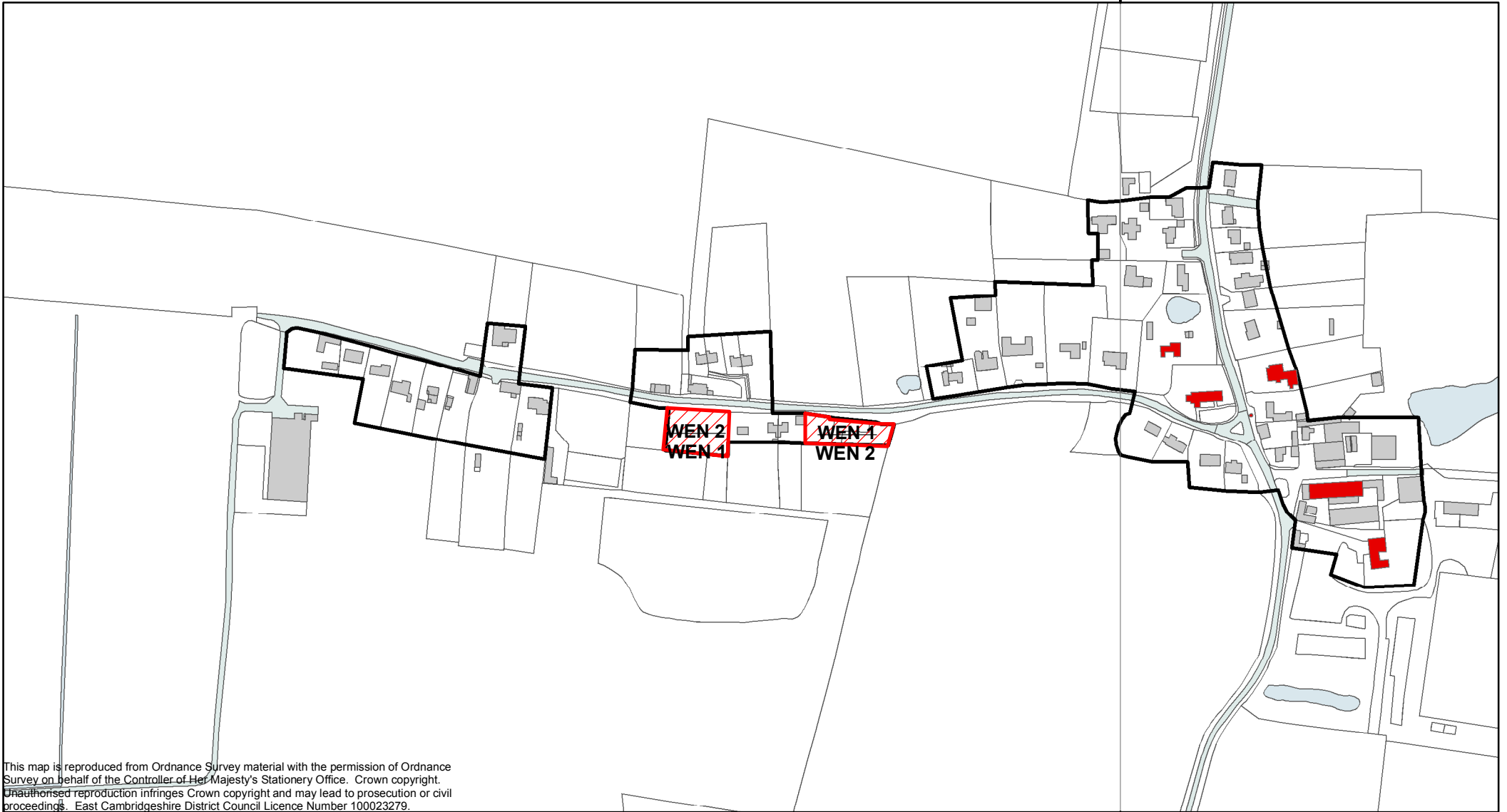


East Cambridgeshire  
District Council

Scale: 1:3,000  
Date: 11/01/2011



548000.000000



This map is reproduced from Ordnance Survey material with the permission of Ordnance Survey on behalf of the Controller of Her Majesty's Stationery Office. Crown copyright. Unauthorised reproduction infringes Crown copyright and may lead to prosecution or civil proceedings. East Cambridgeshire District Council Licence Number 100023279.

548000.000000

### Key

-  **Development Envelope**
-  **Housing allocation**
- WEN X** **Local Plan Policy**
-  **Listed Building**



Map 8.44  
**Wentworth**

N



1:4,000

This map is reproduced from Ordnance Survey material with the permission of Ordnance Survey on behalf of the Controller of Her Majesty's Stationery Office. Crown copyright. Unauthorised reproduction infringes Crown copyright and may lead to prosecution or civil proceedings. East Cambridgeshire District Council Licence Number 100023279.

# Westley Waterless

## Key



Development Envelope - as amended



Pre-submission Development Envelope

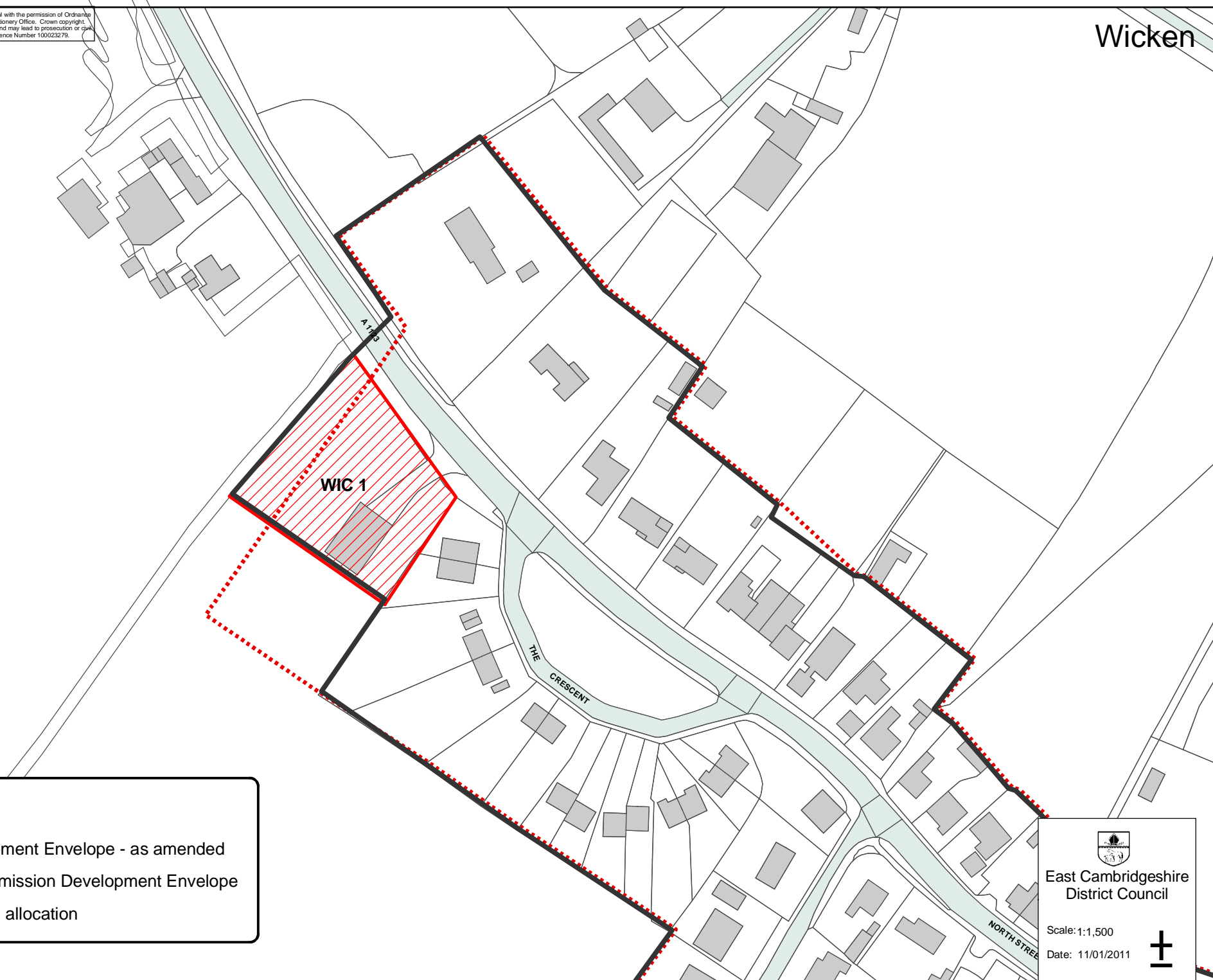


East Cambridgeshire  
District Council




Scale: 1:1,500

Date: 11/01/2011





**Key**

-  Development Envelope - as amended
-  Pre-submission Development Envelope
-  Housing allocation



East Cambridgeshire  
District Council

Scale: 1:1,500

Date: 11/01/2011

