

Summary of current play from information provided by Coveney & Wardy Hill Parish Council

This Summary of Play report has been produced by East Cambridgeshire District Council following the 2012-13 Play Audit on behalf of parish councils to help guide their planning and funding for new or upgrading play facilities.

The report includes details of current provision and any issues highlighted by the Parish Council when completing the consultation. The findings are based on information provided by the parish council during 2012-13 and have been compared to the local planning standards which provide a benchmark on provision that should be available according to population size.

The findings indicate where there may be deficits and will be useful for parishes that are considering any improvements or enhancing play provision to address deficits or growth.

Play Provision and Informal Open Space

The table below identifies all play areas and areas of informal open space in Coveney & Wardy Hill, using information provided by Coveney & Wardy Hill Parish Council in 2012-13.

Map Ref	Location	Category ¹	Age Group(s)	Size (hectares)
2A	School Lane	PLAY	T, J, Y	0.09747381
3A	The Green	INFORM		0.34839565
3B	Main Street	INFORM		0.14179677
3C	School Lane	INFORM		1.88333594

T = Toddler (2 to 5 year olds)

J = Junior (6 to 12 year olds)

Y = Youth (13 to 18 year olds)

¹ Play Area: A space with equipment sited for the purpose of enabling children and young people to play legitimately (including Skate Parks)

Informal Open Space: Areas of informal space (not used for formal sports), including parks, kick-about areas, green corridors and village greens.

Map illustrating the locations of existing play areas and areas of informal open space.

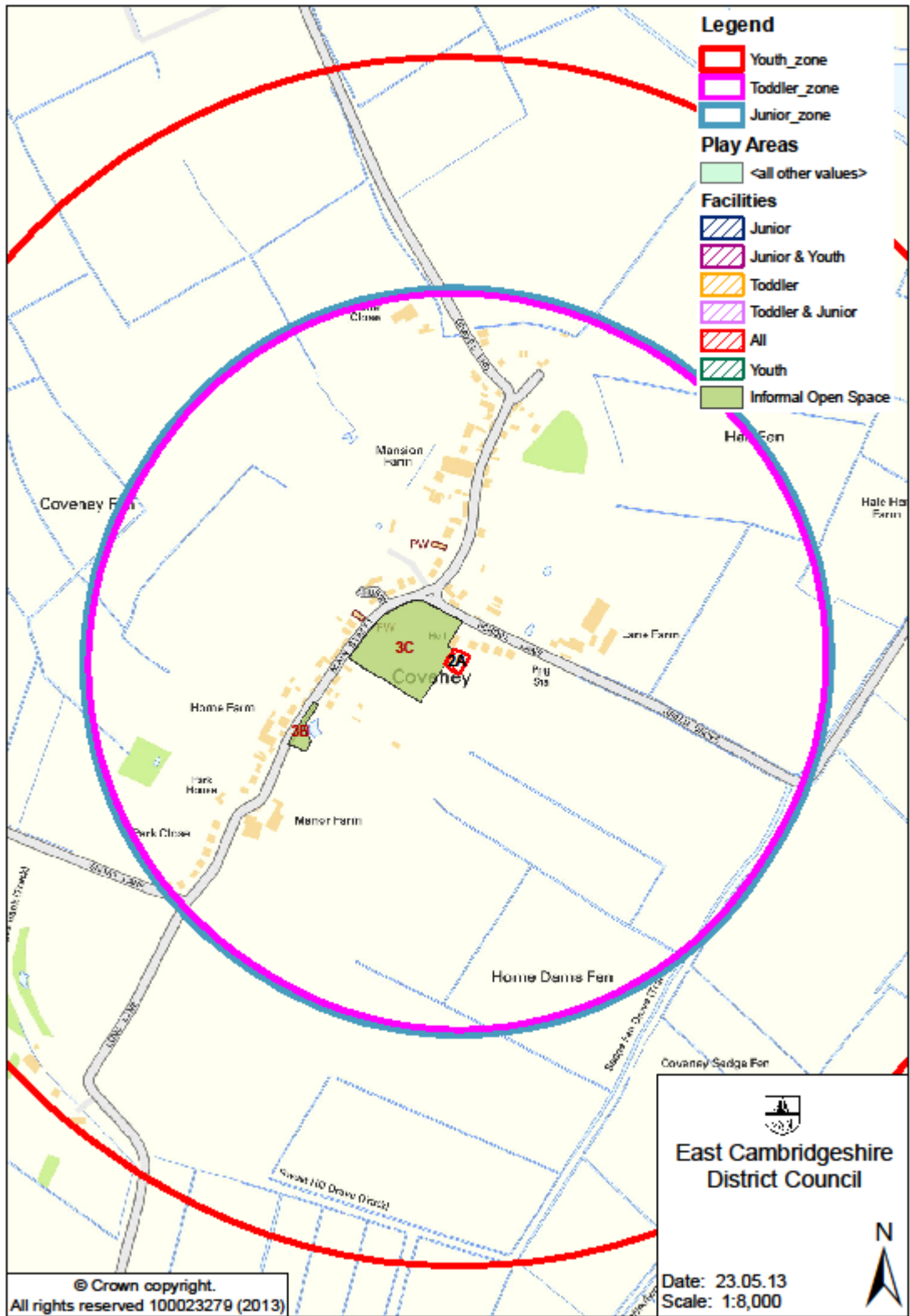
The following map illustrates the locations of play areas and areas of informal open space in Coveney & Wardy Hill.

Radial travel distances have been outlined to illustrate catchment areas for each play area. The radial travel distances are a part of the East Cambs planning standard for play areas set out in the East Cambs Sports Facilities & Play Areas Assessment 2005.

Toddler: Approx 600m straight line distance

Junior: Approx 600m straight line distance

Youth: Approx 1000m straight line distance



ECDC Assessment of play provision and informal open space against the local planning standard

East Cambs Planning Standards for Play Areas and Informal Open Space

Local provision standards set by the East Cambs Sports Facilities & Play Areas Assessment 2005 and the East Cambridgeshire Informal Open Space Study 2005 were used to measure against existing provision in order to determine whether or not there is a surplus or deficit of provision.

Category of Space	Space per person (m2)	Standard size of area (ha)
Informal Open Space	25 square metres (2.5 ha)	
Toddler Outdoor Play Space (2 to 5 years old)	0.2 square metres (0.02 ha)	0.01 ha
Junior Outdoor Play Space (6 to 12 years old)	0.8 square metres (0.08 ha)	0.04 ha
Youth Outdoor Play Space (13 to 18 years old)	1 square metres (0.1 ha)	0.1 ha

Population

424²





² 2011 Census, Neighbourhood Statistics, January 2013

Informal Open Space (hectares)		
Actual	Requirement	Deficit/ Surplus
2.37 hectares	1.61 hectares	1.31 hectares

Toddlers (facilities)		
Actual	Requirement	Deficit/ Surplus
9.75 facilities	0.85 facilities	8.90 facilities

Juniors (facilities)		
Actual	Requirement	Deficit/ Surplus
2.44 facilities	0.85 facilities	1.59 facilities

Youths (facilities)		
Actual	Requirement	Deficit/ Surplus
0.97 facilities	0.42 facilities	0.55 facilities

 deficit
 surplus
 no response
 incomplete response

Analysis of existing provision in Coveney & Wardy Hill

There is currently one play area in Coveney & Wardy Hill and three areas of informal open space.

Deficits and surpluses of provision

The play area in Coveney & Wardy Hill caters for toddlers, juniors and youths.

Coveney & Wardy Hill Parish Council advised that there are sufficient play areas and areas of informal space to meet the existing community need. This is supported by the audit findings as there is a surplus of play provision and informal open space based upon the planning standard per head of population.

The map identifies that all of the houses in Coveney fall within the radial travel distance of toddler, junior and youth play areas, however Wardy Hill falls outside of the radial travel zones for all age categories.

Consultation

Consultation on play was carried out in 2009 as part of the Pathfinder grants programme.

Future Development

The parish council advised that whilst there are currently no plans to develop any new play areas or areas of informal open space, there are plans to install a slide in Wardy Hill.

Further information

Fields in Trust protection

Protecting outdoor recreational space is vital for the health and wellbeing of communities now and in the future, and to increase wildlife diversity and provide habitat.

Fields in Trust works with landowners to protect outdoor spaces with legal documentation. The landowner will nominate the site and a deed of dedication is drawn up by Fields in Trust and signed by both parties. There's no transfer of ownership or management to Fields in Trust.

For further information on safeguarding outdoor recreational space, visit www.fieldsintrust.org.

Best Practice Guidance

Attached you will find up-to-date, best practice guidance on play area development, with information on the following:

- Location
- Design
- Access and inclusion
- Consultation and participation
- Quality
- Risk Management

Promotion of online tools

The following websites may provide useful information regarding play and open space, along with helpful ways to promote your existing facilities:

Fields in Trust Protected Fields Map
www.fieldsintrust.org

East Cambridgeshire District Council
www.eastcambs.gov.uk

Play England Nature Play Map
<http://www.playengland.org.uk/nature-play-map.aspx>