

1. Has the site been identified for inspection or further review under the Council's Contaminated Land Strategy (or other Part IIA undertaking)? If so, please describe the priority status/risk ranking of the site and the likely timescale for any further scrutiny of the site.

2. Are there any known contamination issues associated with the site or in the near vicinity e.g. in terms of former or current contaminative site uses, leaks or spills of any oil/chemical substances etc.? If there have been any intrusive investigations at the site or near vicinity, please provide dates and titles of any reports and confirm whether the reports are publicly available.

3. Please provide the following details of any current or former landfills located within a 250m radius of the site:

a) The location of all landfills, both closed and operational (i.e. National Grid Reference and location plan if available).

b) Dates when the landfill was operational.

c) Types of waste deposited.

d) Any information on volume of waste deposited, depth of infilling and landfill structure.

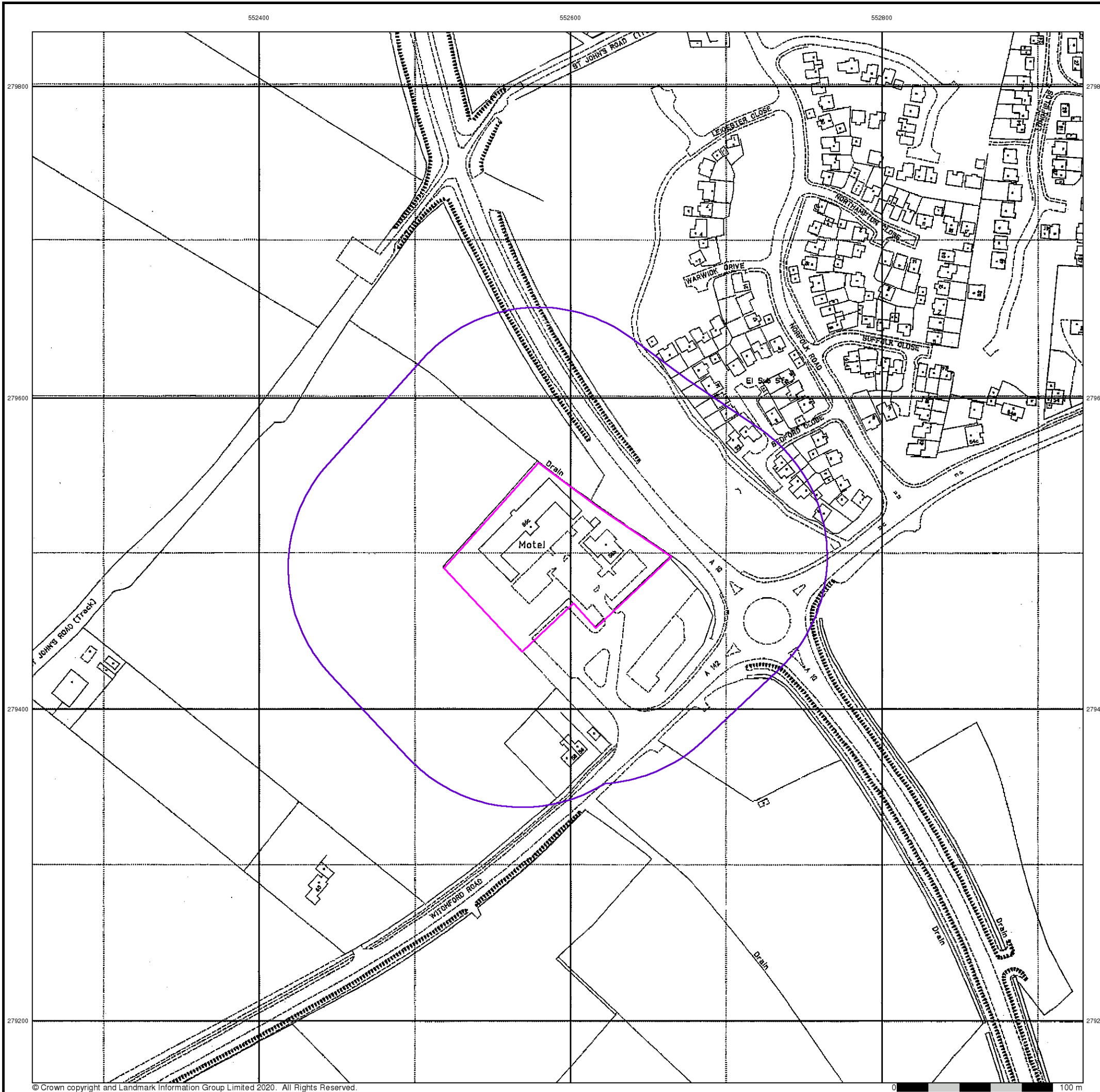
e) Details of any landfill gas monitoring, site investigation or gas spiking undertaken at the landfill or in the immediate vicinity of the site.

4. Have elevated indoor radon gas concentrations been identified within buildings on or within 100m of the site? Have radon protection measures been required in buildings on site or within 100m? If so, please provide details.

5. Are there any known current or former nuisance issues, prosecutions or enforcements associated with the site or adjoining properties, e.g. noise, odour or dust issues/complaints? If yes, what was the nature of the issue and what was the outcome?

6. Are there any known private water supplies recorded on your Local Authority Private Water Supply Register, within 2km radius of the site? If yes what is the location (i.e. NGR), the source of abstraction and its purpose?

7. Please provide details of any Part A(2) or Part B Environmental Permits (formerly LAAPC/LAPPC authorisations) licensed to the site or to adjoining properties.



© Crown copyright and Landmark Information Group Limited 2020. All Rights Reserved.

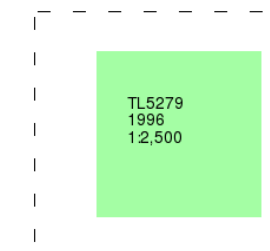
0 100 m



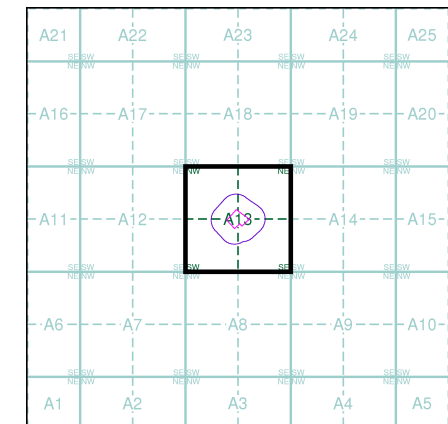
Large-Scale National Grid Data
Published 1996
Source map scale - 1:2,500

'Large Scale National Grid Data' superseded SIM cards (Ordnance Survey's 'Survey of Information on Microfilm') in 1992, and continued to be produced until 1999. These maps were the fore-runners of digital mapping and so provide detailed information on houses and roads, but tend to show less topographic features such as vegetation. These maps were produced at both 1:2,500 and 1:1,250 scales.

Map Name(s) and Date(s)



Historical Map - Segment A13



Order Details

Order Number: 251715809_1_1
 Customer Ref: 1620035939
 National Grid Reference: 552590, 279500
 Slice: A
 Site Area (Ha): 0.9
 Search Buffer (m): 100

Site Details

Ely, Cambridgeshire, CB6 3NN



Tel: 0844 844 9952
 Fax: 0844 844 9951
 Web: www.envirocheck.co.uk