

Property: Anglesey Abbey

Title: Block Plan

Drawn: BG (at A4)

Scale: 1:500

Date: 16/11/2017







Grid ref: 553.119 262.602

East of England: Westley Bottom Consultancy Hub
 Westley Bottom, Bury St. Edmunds, IP33 3WD
 Telephone 01284 747500

© Crown copyright and database rights 2017
 Ordnance Survey 100023974



0 10 20 Meters

-  Proposed Bins
-  Site Boundary
-  Existing Stable
-  Proposed Catering Unit
-  Proposed Freezer Unit
-  NT boundary