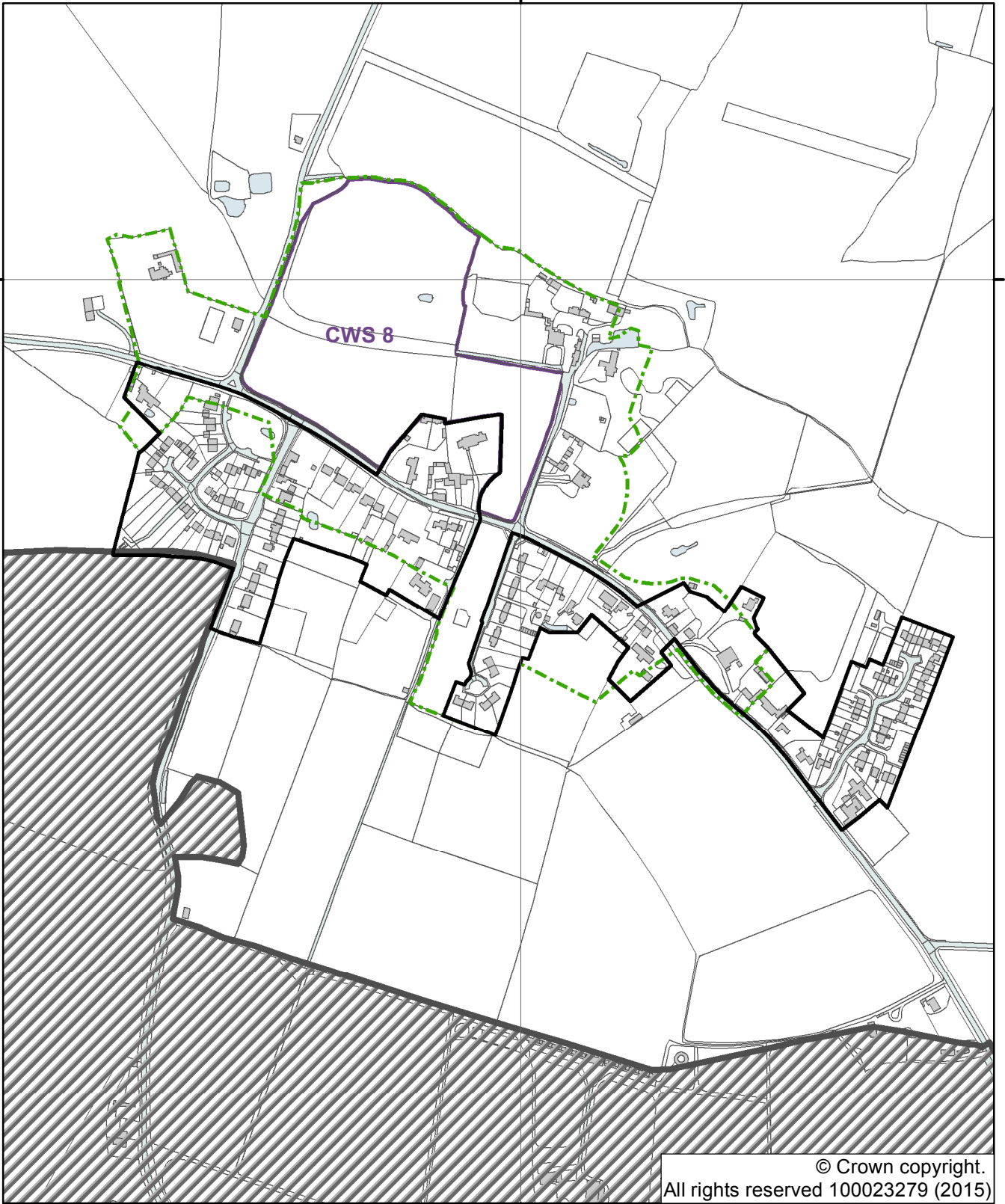


563000 000000





255000 000000

255000 000000



563000 000000

**Policies Map (April 2015) Brinkley (Insert Map 8.6)**  
**Key:**

-  **Development Envelope**
-  **Conservation Area**
-  **County Wildlife Site**
-  **Outside district**



East Cambridgeshire  
 District Council



Not to scale