








**Policies Map (April 2015) Little Downham (Insert Map 8.23)**

**Key:**

- |   |   |
|---|---|
|  Mineral Safeguarding Area |  Common Land                             |
|  Development Envelope      |  Local Nature Reserve                    |
|  Housing allocation        |  Water Treatment Works Safeguarding Area |
|  LTD 1 Local Plan Policy   |  Mineral & Waste Existing Site           |
|  Conservation Area         |   |



East Cambridgeshire  
District Council



Not to scale